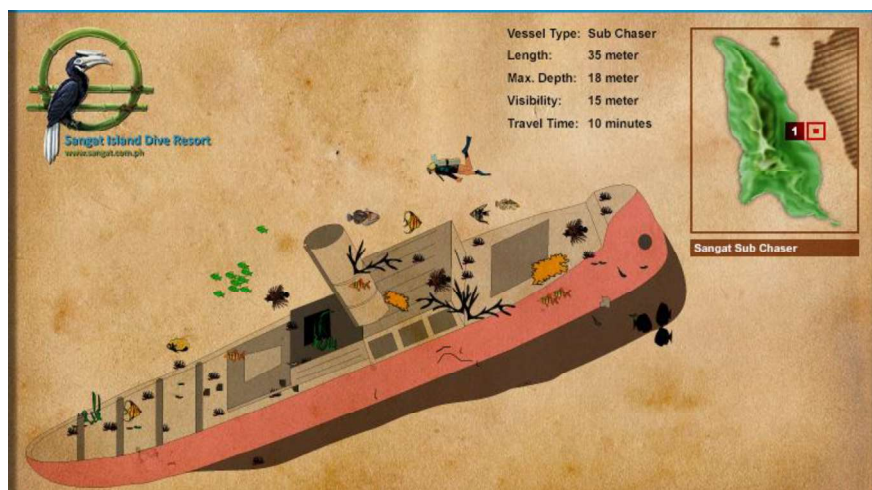


1. THE SANGAT SUB CHASER



This wreck, located on the eastern side of Sangat Island, is a perfect location for beginner divers, underwater photographers, or as a quick and easy dive before or after deeper wreck locations.

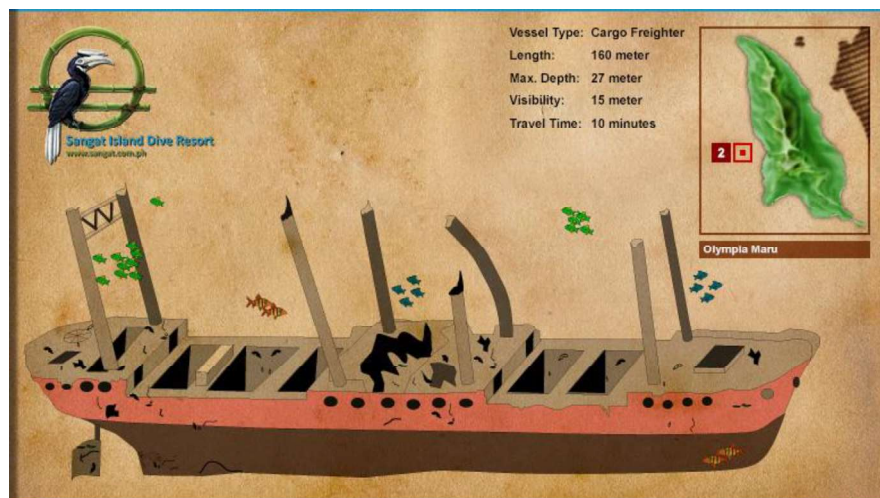
With the bow laying a scant 3-metres below the surface, this location can also be enjoyed by snorkelers. Overall depth: 3 to 18 metres.

Please Note: due to its overall size and shape, this wreck has historically been referred to as The Sangat Gunboat; the recent discovery of an onboard sonar unit now indicates, however, that this vessel was in all probability a sub-chaser.

Vessel Type:	Length:	Location:	Travel Time:	Max. Depth:	Visibility:
Sub Chaser	35 Metres	Sangat Island	10 Minutes	18 Metres	15 Metres

REQUIREMENTS: Open Water Diver

2. THE OLYMPIA MARU



This 160-metre site offers a large variety of marine life; large shoals of tropical fish including Banana fish, Giant Bat fish, and Giant Puffers can frequently be seen around the bow, stern and mast areas.

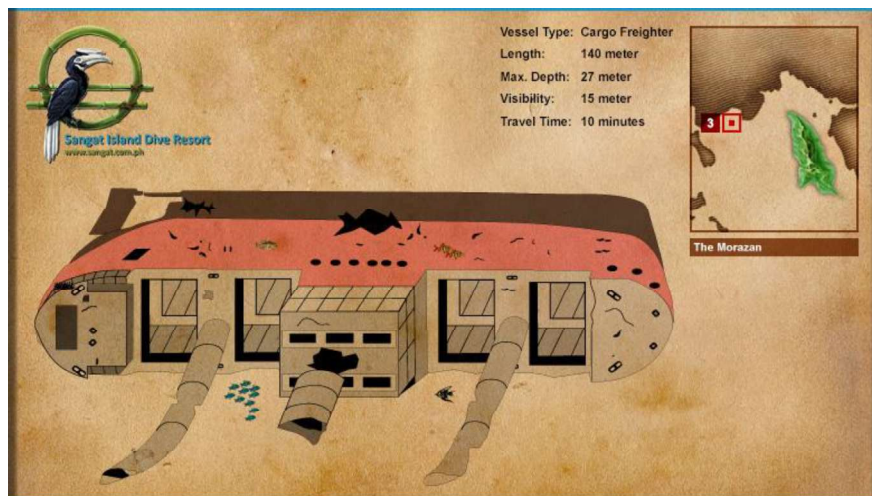
Sitting upright on the seabed, this wreck offers many options for easy penetration into various cargo-hold areas. Overall depth: 18 to 30 metres.

Please Note: this wreck was – until recently – unidentified and therefore simply called The Tangat Wreck; recent historical re-examination of the wreck's location and physical characteristics now confirm that this vessel is The Olympia Maru.

Vessel Type:	Length:	Location:	Travel Time:	Max. Depth:	Visibility:
Freighter	160 Metres	Coron Bay	10 Minutes	27 Metres	15 Metres

REQUIREMENTS: Open Water Diver, Advanced OWD, Wreck Diver

3. THE MORAZAN



Hard coral blankets the port side of this beautiful 120-metre site where Giant Groupers, Sweet Lips, sea snakes and turtles can frequently be found. Scorpion fish are also frequently spotted around this area so keep your eyes open and make sure you are well buoyant!

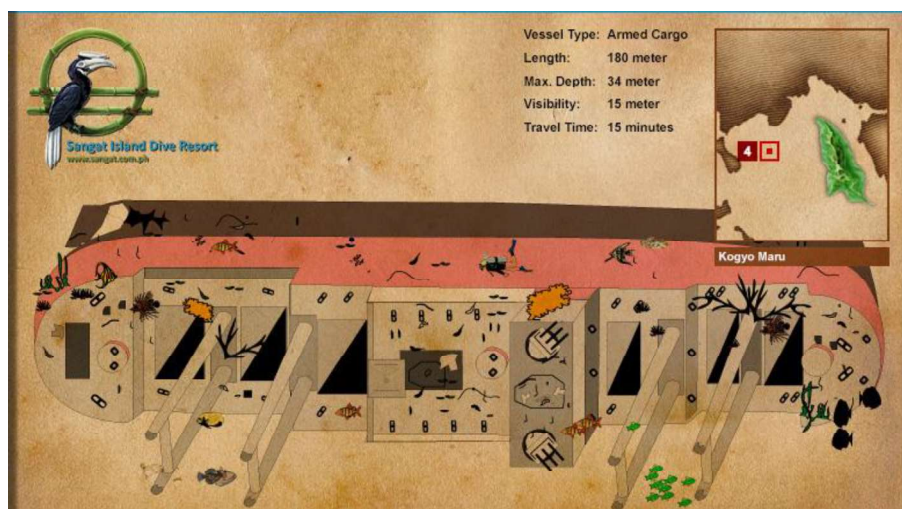
The port side of the hull lies only 14 to 18 metres below the surface with a maximum wreck-depth of 26 meters. The large cargo compartments and engine room allow for easy penetration.

Please Note: this wreck was previously misidentified as The Olympia Maru; recent historical re-examination of the wreck's location and physical characteristics now confirm that this vessel is The Morazon.

Vessel Type:	Length:	Location:	Travel Time:	Max. Depth:	Visibility:
Freighter	140 Metres	Coron Bay	20 Minutes	26 Metres	15 Metres

REQUIREMENTS: Open Water Diver, Advanced OWD, Wreck Diver

4. THE KYOGO MARU



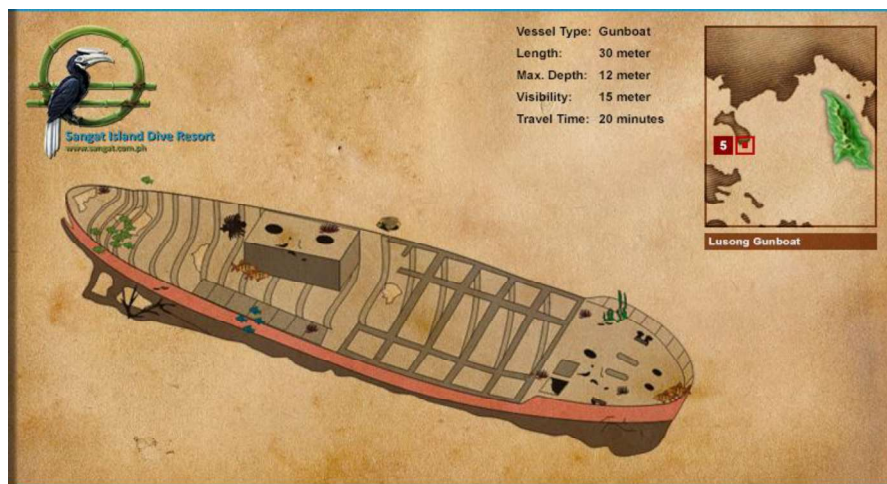
A wide range of coral cover the port side of this 160-metre site where many types of fish, including big Groupers, frequently congregate.

Anti-Aircraft guns remain discernible on the top deck of this wreck; a cement mixer, antique bulldozer and other construction materials can be found within this vessel's large cargo hold areas. Wreck has a depth range of 24 to 34 metres; easy hull penetration can be found in numerous areas.

Vessel Type:	Length:	Location:	Travel Time:	Max. Depth:	Visibility:
Cargo Vessel	180 Metres	Coron Bay	15 Minutes	34 Metres	15 Metres

REQUIREMENTS: Open Water Diver, Advanced OWD, Wreck Diver

5. THE LUSONG GUNBOAT



Located in front of Lusong Island, this wreck is nicely covered with hard coral and offers a wide variety of fish life. Perfect for snorkelers, the stern breaks the surface at low tide with a maximum bow depth of only 12 metres.

This site also holds many creative opportunities for wreck photographers or as a quick dive-between-dives. Overall depth: 3 to 12 metres.

Vessel Type:	Length:	Location:	Travel Time:	Max. Depth:	Visibility:
Gunboat	30 Metres	Lusong	20 Minutes	12 Metres	15 Metres

REQUIREMENTS: Skin Diver, Open Water Diver

6. THE IRAKO MARU



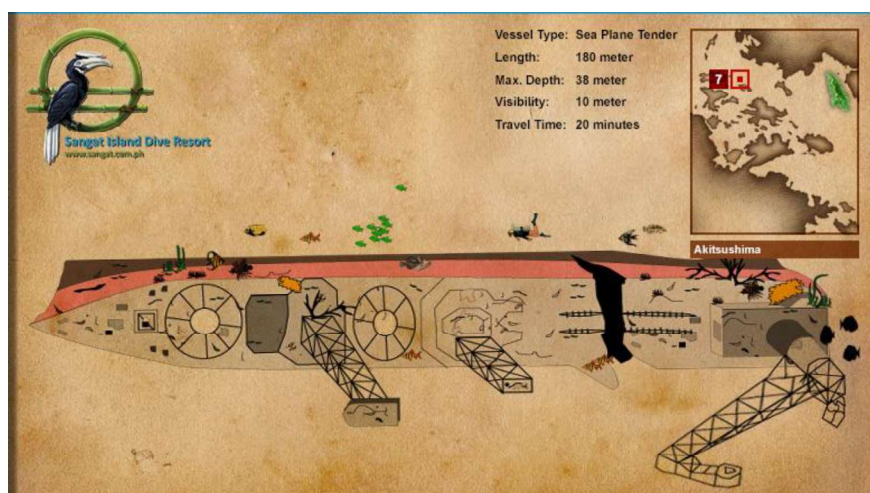
This massive 200-metre refrigeration vessel, resting upright on the seabed, is frequently home to Giant Groupers, as well as shoals of Tuna, Yellow Fin, Lion and Scorpion fish.

Penetration opportunities, among others, include the machine shop compartment, where an old-style metal lathe, bench drill and other metal production machinery can still be seen. Overall depth: 28 to 40 metres.

Vessel Type:	Length:	Location:	Travel Time:	Max. Depth:	Visibility:
Refrigeration	200 Metres	Coron Bay	15 Minutes	40 Metres	15 Metres

REQUIREMENTS: Advanced OWD, Deep Diver, Wreck Diver

7. THE AKITSUSHIMA



Located between Culion and Busuanga Islands, near Manglet Island, the warship Akitsushima is laying on her starboard side after being hit amidships and sinking almost immediately. Her final

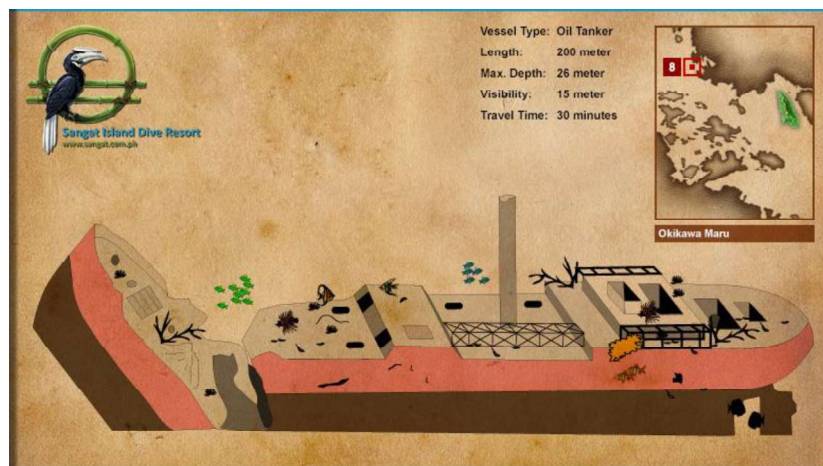
sandy-bottomed resting place is frequently besieged by Giant Grouper as well as shoals of Bat fish, Barracuda, Tuna and Yellow Fin.

Some of this wreck's most impressive features include a giant seaplane crane structure, deck-mounted anti-aircraft guns, and shell-loading conveyors. Overall depth: 26 to 38 metres.

Vessel Type:	Length:	Location:	Travel Time:	Max. Depth:	Visibility:
Seaplane Tender	180 Metres	Manglet	20 Minutes	38 Metres	15 Metres

REQUIREMENTS: Advanced OWD, Wreck Diver

8. THE OKIKAWA MARU



Located near Busuanga – approximately 2 kilometres from Concepcion Island – this sunken tanker is completely covered in a thick carpet of coral and home to a vast variety of marine life.

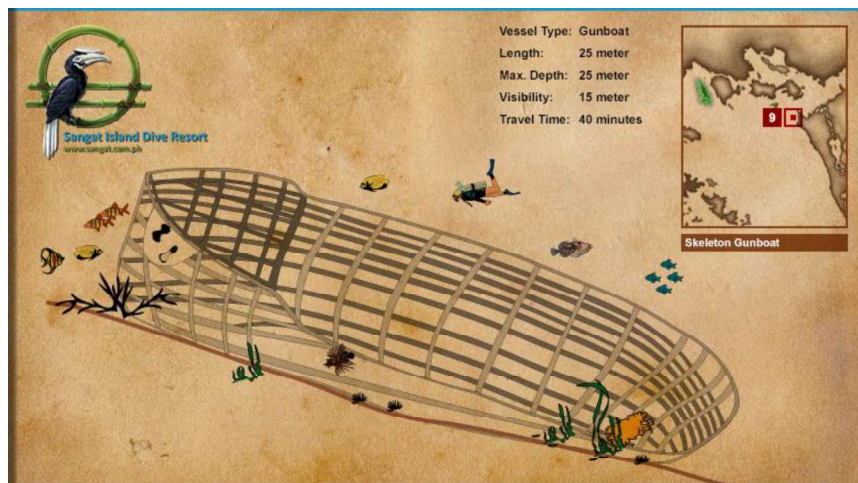
Since the top deck ranges between 10 and 16 metres from the surface, this wreck is a good site for beginner divers. Wreck divers can also explore inner spaces due to an ample supply of penetration voids. Overall depth: 10 to 26 metres. Strong tidal currents often affect this wreck.

Please Note: this wreck was previously misidentified as The Taiei Maru; recent historical re-examination of the wreck's location and physical characteristics now confirm that this vessel is The Okikawa Maru.

Vessel Type:	Length:	Location:	Travel Time:	Max. Depth:	Visibility:
Tanker	200 Metres	Busuanga	30 Minutes	26 Metres	15 Metres

REQUIREMENTS: Open Water Diver, Advanced OWD, Wreck Diver

9. THE SKELETON GUNBOAT



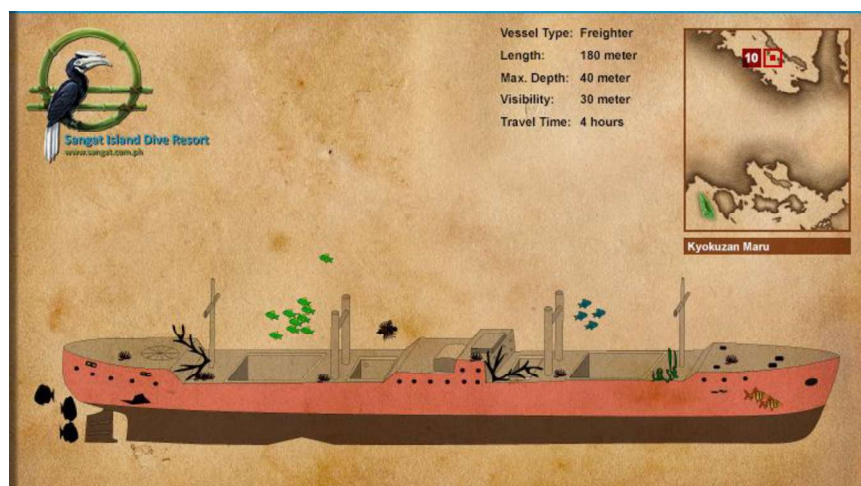
This 25-metre wreck, located near Coron Island, provides a shallow, beach accessible dive opportunity perfect for those just beginning their scuba training.

Inclined at a 45-degree angle, the reef which surrounds this wreck also makes a pleasant and colourful coral dive. Overall depth: 22 to 25 metres.

Vessel Type:	Length:	Location:	Travel Time:	Max. Depth:	Visibility:
Gun Boat	25 Metres	Coron	40 Minutes	25 Metres	15 Metres

REQUIREMENTS: Open Water Diver

10. THE KYOKUZAN MARU




This huge 180-metre wreck, located Northeast of Busuanga in Maricaban Bay, remains generally intact and upright on the sandy seabed. This site usually offers 20-metre or more visibility and an exciting dive experience.

Depth of upper deck levels range from 22 to 28 metres; penetrations into the vessel's cargo holds are easily made and reveal several Japanese staff vehicles and trucks can still be discerned. Overall depth: 22 to 40 metres.

Vessel Type:	Length:	Location:	Travel Time:	Max. Depth:	Visibility:
Freighter	180 Metres	Busuanga	4 Hours	40 Metres	30 Metres

REQUIREMENTS: Advanced Open Water Diver, Wreck Diver

11. THE NANSHIN MARU



While not a World War II vintage relic of historical interest, the 45-metre remains of this post-war Philippine vessel (locally referred to as the Nanshin Maru) still makes for a fascinating dive.

Sitting upright on a sandy bottom, this wreck is a perfect adventure for beginner wreck divers with the added bonus of frequent sightings of Scorpion and Lionfish, Trumpet fish, Bat fish and more.

The extraordinarily clear visibility of this location also makes this wreck site ideal for night dives and underwater photography. Overall depth: 21 to 32 metres.

Vessel Type:	Length:	Location:	Travel Time:	Max. Depth:	Visibility:
Fishing Vessel	45 Metres	Black Island	1 Hours	32 Metres	30 Metres

REQUIREMENTS: Advanced Open Water Diver, Wreck Diver